

**6(f)(3) Boundary Map: Johnson Lake State Recreation Area**

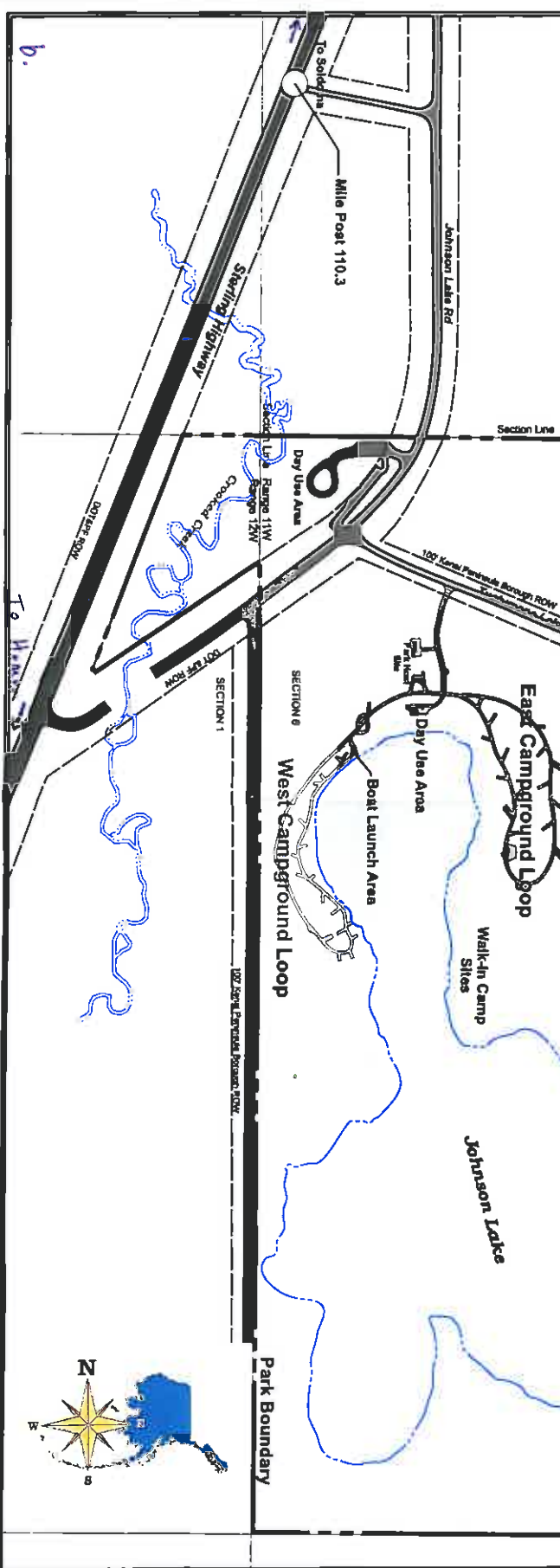
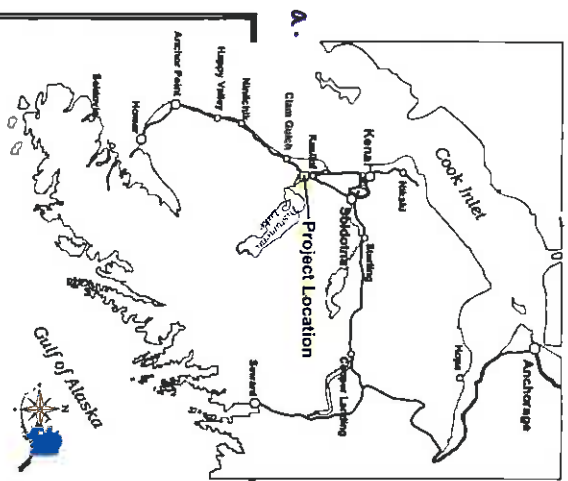
State of Alaska: Division of Parks & Outdoor Recreation  
Land & Water Conservation Fund: Grant # 02-00405

Jean Ayers, Alternate State Liasion Officer

Date: 12-6-15

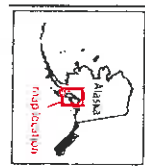






**Location Map:**

- a. General location on the Kenai Peninsula
- b. Specific location from the Sterling Highway, Milepost 110



STATE OF ALASKA DEPARTMENT OF NATURAL RESOURCES

Johnson Lake  
State Recreational Area

Regional Map  
Project Boundary

PREPARED BY  
DRAWN TFK/BE  
REVIEWED BY  
DATE 10/06/10  
SHEET  
1  
OF 3 SHEETS

# Example Site Plan

**Site Plan**  
**Johnson Lake State Recreation Area**  
 State of Alaska: Dept of Natural Resources  
 Division of Parks & Outdoor Recreation

- Proposed Small Group Camping Area**
- (6) 10' x 25' D-1 Gravel Parking Pad w/ Wheel Stop
  - (1) 20' x 35' RV Gravel Parking Pad w/ Wheel Stop
  - (1) 35' x 50' Campsite D-1 Gravel Pad
  - ADA Picnic Table & Fire Pit
  - (6) 16' x 16' Sod Tent Pad

*Johnson Lake*

